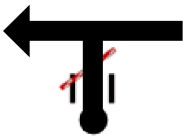
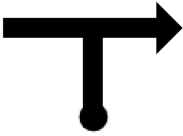


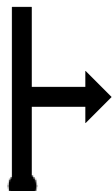

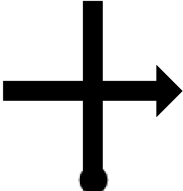


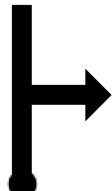


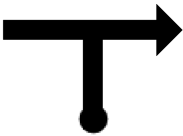


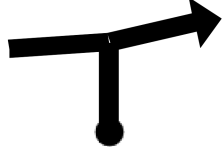
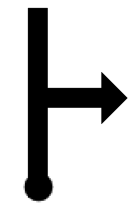
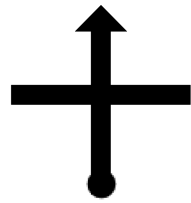

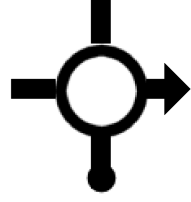
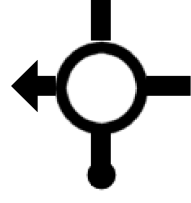

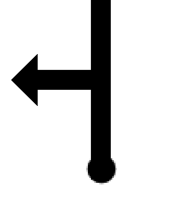
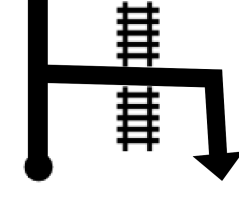
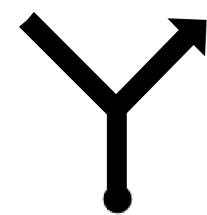
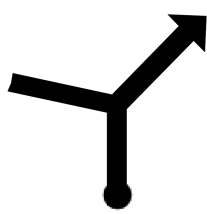
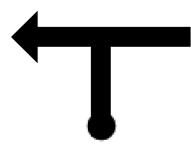
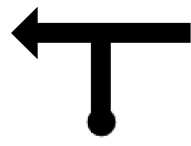

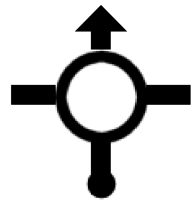
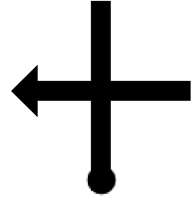
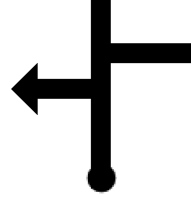


Distance	Sketch	Comment	Dist. to target
Sum: 0.0		Start Mas	
Section 0.0			74.8 0%
Sum: 1.0		To Helenaveenseweg	
Section 1.0			73.8 1%
Sum: 1.4		To N277 Middenpeelweg	
Section 0.4			73.4 1%
Sum: 3.0		To Kleefsedijk	
Section 1.6			71.8 4%
Sum: 5.0		To Rieterdijk	
Section 2.0			69.8 6%
Sum: 10.3		To Dorpstraat	
Section 5.3			64.5 13%
Sum: 11.1		To Wilhelminalaan	
Section 0.8			63.7 14%
Sum: 11.5		To Zandberg	
Section 0.4			63.3 15%


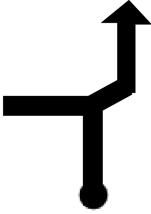


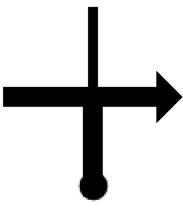


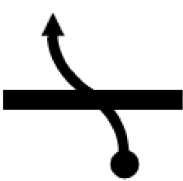
Distance	Sketch	Comment	Dist. to target
Sum: 15.5 Section: 4.0 9		To Napoleonsbaan	59.3 20%
Sum: 15.5 Section: 0.0 10		To Baarlo Veer Steijl	59.3 20%
Sum: 15.8 Section: 0.3 11		To Baron van Erplaan	59.0 21%
Sum: 16.3 Section: 0.5 12		To Kasteellaan	58.5 21%
Sum: 16.6 Section: 0.3 13		To Vergelt	58.2 22%
Sum: 17.9 Section: 1.3 14		Take Ferry This will cost €2.10	56.9 23%
Sum: 18.0 Section: 0.1 15		Leave ferry to Veerweg	56.8 24%
Sum: 18.1 Section: 0.1 16		To Veerweg	56.7 24%

Distance	Sketch	Comment	Dist. to target
Sum: 18.5 Section: 0.4 17		To Sint Rochusstraat	56.3 24%
Sum: 18.7 Section: 0.2 18		To Terracottalaan	56.1 24%
Sum: 19.6 Section: 0.9 19		To Kruisstraat	55.2 26%
Sum: 20.4 Section: 0.8 20		To Den Brink	54.4 27%
Sum: 20.6 Section: 0.2 21		To Haandertstraat	54.2 27%
Sum: 25.6 Section: 5.0 22		To An der Kleinbahn	49.2 34%
Sum: 26.4 Section: 0.8 23		To Schwanenhaus	48.4 35%
Sum: 27.0 Section: 0.6 24		To Dellerweg	47.8 36%








Distance	Sketch	Comment	Dist. to target
Sum: 29.3 Section: 2.3 25		To Buscher weg	45.5 39%
Sum: 29.5 Section: 0.2 26		To Wedemhof	45.3 39%
Sum: 29.8 Section: 0.3 27		To Johan Finken strasse	45.0 39%
Sum: 29.9 Section: 0.1 28		To Dorfstrasse	44.9 39%
Sum: 30.6 Section: 0.7 29		To L373	44.2 40%
Sum: 33.5 Section: 2.9 30		To K30	41.3 44%
Sum: 34.1 Section: 0.6 31		To Markt	40.7 45%
Sum: 34.3 Section: 0.2 32		To Auf der Schomm	40.5 45%

Distance	Sketch	Comment	Dist. to target
Sum: 34.4 Section: 0.1 33		To Oberstrasse	40.4 45%
Sum: 40.2 Section: 5.8 34		To Alter Venloerweg	34.6 53%
Sum: 41.4 Section: 1.2 35		To Lampeseweg	33.4 55%
Sum: 41.8 Section: 0.4 36		To Venloer strasse	33.0 55%
Sum: 45.0 Section: 3.2 37		To Reitherstrasse	29.8 60%
Sum: 49.2 Section: 4.2 38		To Maasstrasse	25.6 65%
Sum: 51.0 Section: 1.8 39		To Grenzweg	23.8 68%
Sum: 54.6 Section: 3.6 40		To Straelseweg	20.2 72%

Rondje Venlo. You need 2x €2.10 for ferry.	Overall distance: 74.8	Page: 6
-----------------------------------------------	----------------------------------	---------

Distance	Sketch	Comment	Dist. to target
Sum: 55.7 Section 1.1	 41	To Schandelo	19.1 74%
Sum: 55.8 Section 0.1	 42	To Schandeloseweg	19.0 74%
Sum: 56.9 Section 1.1	 43	Follow Schandeloseweg	17.9 76%
Sum: 57.1 Section 0.2	 44	Follow Schandeloseweg	17.7 76%
Sum: 58.6 Section 1.5	 45	To Veerweg	16.2 78%
Sum: 58.8 Section 0.2	 46	Take Ferry This wil cost €2,10	16.0 78%
Sum: 58.9 Section 0.1	 47	Leave ferry at dorpstraat	15.9 78%
Sum: 59.3 Section 0.4	 48	To Dorpstraat	15.5 79%

Distance	Sketch	Comment	Dist. to target
Sum: 59.4 Section: 0.1 49		To Pastoorstraat	15.4 79%
Sum: 59.5 Section: 0.1 50		To Pastoorstraat	15.3 79%
Sum: 59.6 Section: 0.1 51		To Lottemseweg	15.2 79%
Sum: 59.7 Section: 0.1 52		To Monseigneur Joostenstraat	15.1 79%
Sum: 60.0 Section: 0.3 53		To Wilhelminastraat	14.8 80%
Sum: 60.1 Section: 0.1 54		To Kloosterstraat	14.7 80%
Sum: 60.2 Section: 0.1 55		To Kloosterstraat	14.6 80%
Sum: 62.5 Section: 2.3 56		To Californischeweg	12.3 83%

Distance	Sketch	Comment	Dist. to target
Sum: 62.6 Section: 0.1 57		To Sevenumseweg	12.2 83%
Sum: 67.1 Section: 4.5 58		To Steinhagenstraat	7.7 89%
Sum: 67.6 Section: 0.5 59		To Raadhuisstraat	7.2 90%
Sum: 67.6 Section: 0.0 60		To Den eigen	7.2 90%
Sum: 72.8 Section: 5.2 61		To N277	2.0 97%
Sum: 74.4 Section: 1.6 62		To Helenaveenseweg	0.4 99%
Sum: 74.8 Section: 0.4 63		To Schorfvenweg	0.0 99%
Sum: 74.8 Section: 0.0 64		Drive to MaS !	0.0 99%

Rondje Venlo. You need 2x €2.10 for ferry.		Overall distance: <div style="text-align: right; font-size: 2em;">74.8</div>	Page: 9
Distance	Sketch	Comment	Dist. to target
Sum: <div style="text-align: right; font-size: 1.5em;">74.8</div>			
Section <div style="background-color: #cccccc; padding: 5px; display: inline-block;"> <div style="font-size: 2em; font-weight: bold;">0.0</div> </div>	<div style="border: 1px solid black; padding: 2px; display: inline-block;">65</div>		<div style="text-align: right; font-weight: bold; font-size: 1.2em;">0.0</div> <div style="text-align: right;">99%</div>