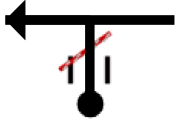
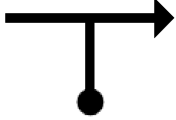
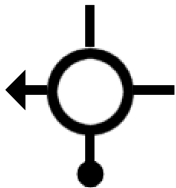

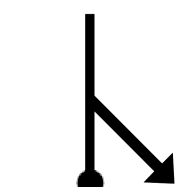
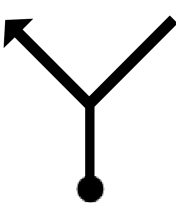
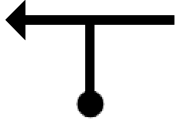
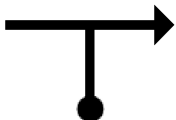


Midden Limburg Route  
 You need €2.10 for Ferry

Overall distance:

77.1


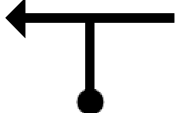
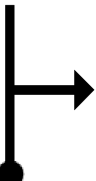
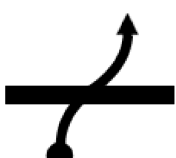




Distance	Sketch	Comment	Dist. to target
Sum: 0.0		<b>Start MaS</b>	
Section 0.0			77.1
1			0%
Sum: 1.0		<b>To Helenaveenseweg</b>	
Section 1.0			76.1
2			1%
Sum: 1.4		<b>To N277 Middenpeelweg</b>	
Section 0.4			75.7
3			1%
Sum: 3.0		<b>To Kleefsedijk</b>	
Section 1.6			74.1
4			3%
Sum: 6.2		<b>To Frankrijkweg</b>	
Section 3.2			70.9
5			8%
Sum: 6.9			
Section 0.7			70.2
6			8%
Sum: 6.9		<b>To Snelkensstraat</b>	
Section 0.0			70.2
7			8%
Sum: 7.7		<b>To Maasbreseweg</b>	
Section 0.8			69.4
8			9%

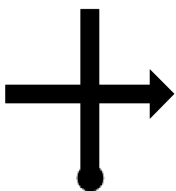
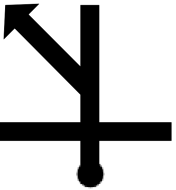






Midden Limburg Route  
You need €2.10 for Ferry





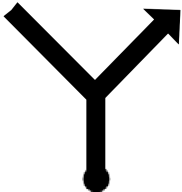



Overall distance:

77.1

Page: 2

Distance	Sketch	Comment	Dist. to target
Sum: 12.9 Section 5.2 9		<b>To Zandberg</b>	64.2 16%
Sum: 16.9 Section 4.0 10		<b>To Napoleonsbaan</b>	60.2 21%
Sum: 16.9 Section 0.0 11		<b>To Baarlo</b>	60.2 21%
Sum: 17.2 Section 0.3 12		<b>To Baron van Erplaan</b>	59.9 22%
Sum: 17.7 Section 0.5 13		<b>To Kasteellaan</b>	59.4 22%
Sum: 18.0 Section 0.3 14		<b>To Vergelt</b>	59.1 23%
Sum: 19.3 Section 1.3 15		<b>Take Ferry</b> You need € 2,10	57.8 25%
Sum: 19.4 Section 0.1 16		<b>Leave Ferry to Veerweg</b>	57.7 25%

Distance	Sketch	Comment	Dist. to target
Sum: 19.9 Section 0.5 17		<b>To Maasstraat</b>	<b>57.2</b> 25%
Sum: 20.0 Section 0.1 18		<b>To Waterloostraat</b>	<b>57.1</b> 25%
Sum: 20.5 Section 0.5 19		<b>To Roermondseweg</b>	<b>56.6</b> 26%
Sum: 20.7 Section 0.2 20		<b>To Boxhoverweg</b>	<b>56.4</b> 26%
Sum: 21.4 Section 0.7 21		<b>To Tegelseweg</b>	<b>55.7</b> 27%
Sum: 21.7 Section 0.3 22		<b>To Schoolstraat</b>	<b>55.4</b> 28%
Sum: 23.0 Section 1.3 23		<b>To Markt</b>	<b>54.1</b> 29%
Sum: 23.1 Section 0.1 24		<b>To Rijksweg Zuid</b>	<b>54.0</b> 29%

Distance	Sketch	Comment	Dist. to target
Sum: 26.0 Section 2.9 25		<b>To Rijksweg</b>	51.1 33%
Sum: 26.9 Section 0.9 26		<b>To Raadhuisplein</b>	50.2 34%
Sum: 27.0 Section 0.1 27		<b>To Pastoor Vranckenlaan</b>	50.1 35%
Sum: 30.2 Section 3.2 28		<b>To Burgemeester Janssenstraat</b>	46.9 39%
Sum: 30.3 Section 0.1 29		<b>To St Anthoniusstraat</b>	46.8 39%
Sum: 32.0 Section 1.7 30		<b>To Rijkel</b>	45.1 41%
Sum: 32.9 Section 0.9 31		<b>To Burgemeester Janssenstraat</b>	44.2 42%
Sum: 34.0 Section 1.1 32		<b>To Wieler</b>	43.1 44%





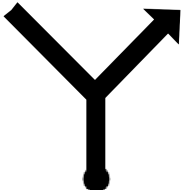
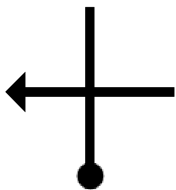
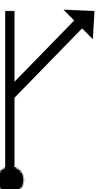
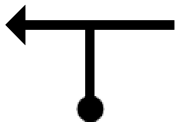
Distance	Sketch	Comment	Dist. to target
Sum: 35.0 Section 1.0 33		<b>To Weg/Eind</b>	42.1 45%
Sum: 37.0 Section 2.0 34		<b>To Lindenweg</b>	40.1 47%
Sum: 38.6 Section 1.6 35		<b>To Burgemeester Thomas Wanckersstraat</b>	38.5 50%
Sum: 38.9 Section 0.3 36		<b>To Schilbergsweg</b>	38.2 50%
Sum: 39.6 Section 0.7 37		<b>To Buggenummerweg</b>	37.5 51%
Sum: 39.8 Section 0.2 38		<b>To borgweg Caution, very small Road</b>	37.3 51%
Sum: 40.6 Section 0.8 39		<b>To Mijnheerkens</b>	36.5 52%
Sum: 41.5 Section 0.9 40		<b>To Burgemeester Thomas Wanckersstraat</b>	35.6 53%

Midden Limburg Route  
You need €2.10 for Ferry

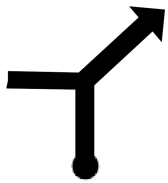
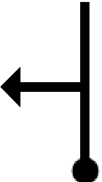
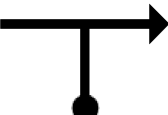
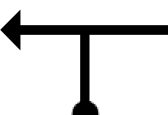
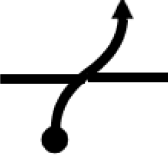
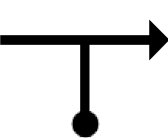

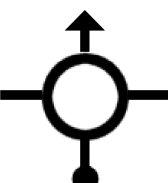
Overall distance:

77.1

Page: 6

Distance	Sketch	Comment	Dist. to target
Sum: 42.4 Section: 0.9 41		<i>To Broekhin Zuid</i>	34.7 54%
Sum: 43.0 Section: 0.6 42		<i>To Julianalaan</i>	34.1 55%
Sum: 44.0 Section: 1.0 43		<i>To Bredeweg</i>	33.1 57%
Sum: 45.0 Section: 1.0 44		<i>To koninginnelaan</i>	32.1 58%
Sum: 46.0 Section: 1.0 45		<i>To Willem II Singel</i>	31.1 59%
Sum: 47.1 Section: 1.1 46		<i>To Wilhelminasingel</i>	30.0 61%
Sum: 50.0 Section: 2.9 47		<i>To Horn/Beegden</i>	27.1 64%
Sum: 50.4 Section: 0.4 48		<i>To Rijksweg</i>	26.7 65%

Distance	Sketch	Comment	Dist. to target
Sum: 50.5 Section: 0.1 49		<b>To Kerkstraat</b>	26.6 65%
Sum: 50.7 Section: 0.2 50		<b>To Wal</b>	26.4 65%
Sum: 50.8 Section: 0.1 51		<b>To kasteelstraat</b>	26.3 65%
Sum: 50.9 Section: 0.1 52		<b>To Schoolstraat</b>	26.2 66%
Sum: 51.1 Section: 0.2 53		<b>To Kemp</b>	26.0 66%
Sum: 51.9 Section: 0.8 54		<b>To Broekstraat</b>	25.2 67%
Sum: 52.1 Section: 0.2 55		<b>To Haelerweg</b>	25.0 67%
Sum: 52.7 Section: 0.6 56		<b>To Galgenbergweg</b>	24.4 68%

Distance	Sketch	Comment	Dist. to target
Sum: 53.3 Section 0.6 57		<b>To Napoleonsweg</b>	23.8 69%
Sum: 54.8 Section 1.5 58		<b>To Op den Dries</b>	22.3 71%
Sum: 55.0 Section 0.2 59		<b>To Burgemeester Hoebertsstraat</b>	22.1 71%
Sum: 55.1 Section 0.1 60		<b>To Burgemeester aquariusstraat</b>	22.0 71%
Sum: 59.7 Section 4.6 61		<b>To Koppelstraat</b>	17.4 77%
Sum: 60.2 Section 0.5 62		<b>To Hoek N279</b>	16.9 78%
Sum: 60.7 Section 0.5 63		<b>To N279</b>	16.4 78%
Sum: 64.4 Section 3.7 64		<b>To N279</b>	12.7 83%



Distance	Sketch	Comment	Dist. to target
Sum: 66.5 Section 2.1 65		<b>To N275</b>	<b>10.6</b> 86%
Sum: 71.0 Section 4.5 66		<b>To Meyelseweg</b>	<b>6.1</b> 92%
Sum: 71.1 Section 0.1 67		<b>To hoogstraat</b>	<b>6.0</b> 92%
Sum: 74.8 Section 3.7 68		<b>To Venweg</b>	<b>2.3</b> 97%
Sum: 75.0 Section 0.2 69			<b>2.1</b> 97%
Sum: 75.1 Section 0.1 70		<b>To N277</b>	<b>2.0</b> 97%
Sum: 76.7 Section 1.6 71		<b>To Helenaveenseweg</b>	<b>0.4</b> 99%
Sum: 77.1 Section 0.4 72		<b>To Schorfvenweg</b>	<b>0.0</b> 99%

Midden Limburg Route  
 You need €2.10 for Ferry

Overall distance:

77.1

Page: 10

Distance	Sketch	Comment	Dist. to target
Sum: 77.1		<b><i>Drive to MaS !</i></b>	
Section <b>0.0</b>	73		<b>0.0</b> 99%
Sum: 77.1			
Section <b>0.0</b>	74		<b>0.0</b> 99%